



UNIVERSITY OF CAMBRIDGE INTERNATIONAL EXAMINATIONS
General Certificate of Education Advanced Subsidiary Level and Advanced Level

GEOGRAPHY

9696/12

Paper 1 Core Geography

May/June 2011

INSERT

3 hours

READ THESE INSTRUCTIONS FIRST

This Insert contains all the Figures and the Photograph referred to in the questions.

This document consists of **7** printed pages and **1** blank page.



2

Photograph A for Question 1

A river channel and valley floor



Fig. 1 for Question 2

Temperature changes across an urban area at 3.00am (03.00)

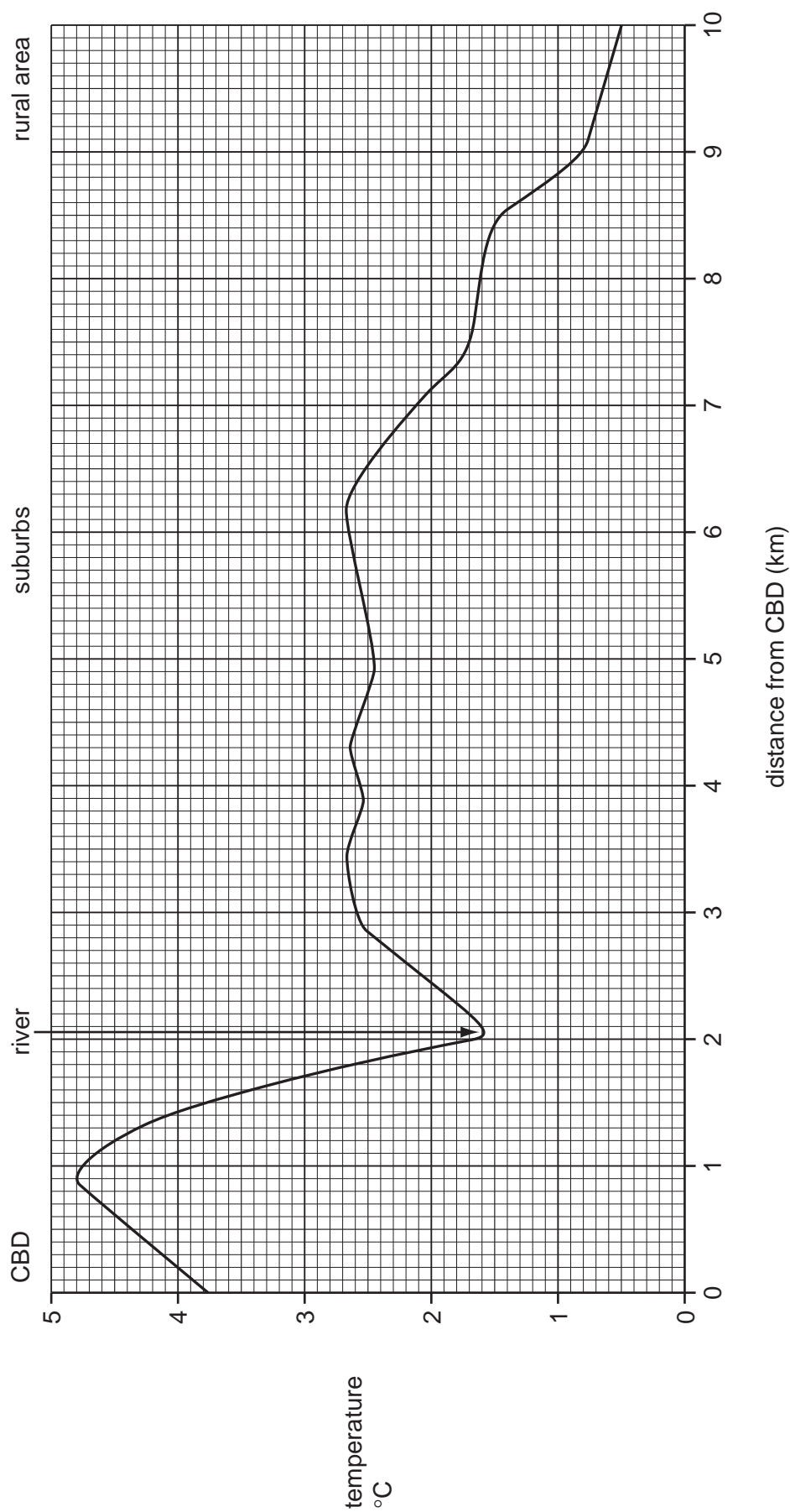
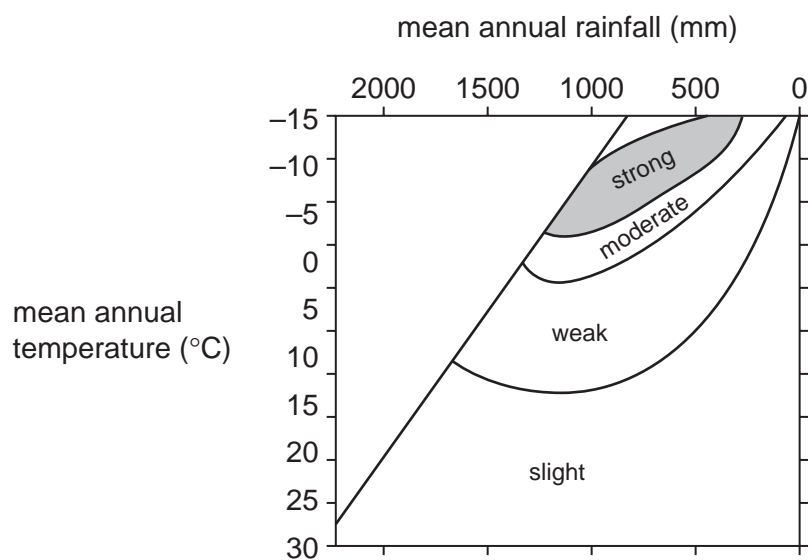


Fig. 2 for Question 3

Influence of climate on different types of weathering

Graph A Mechanical weathering



Graph B Chemical weathering

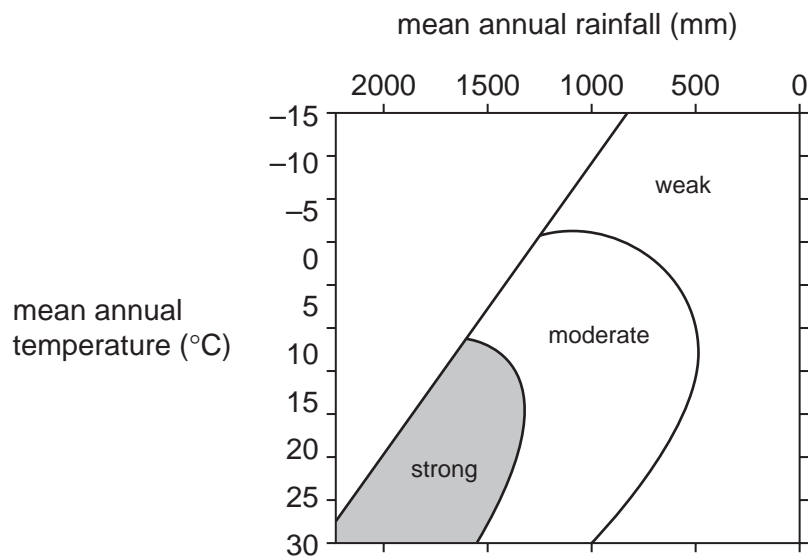
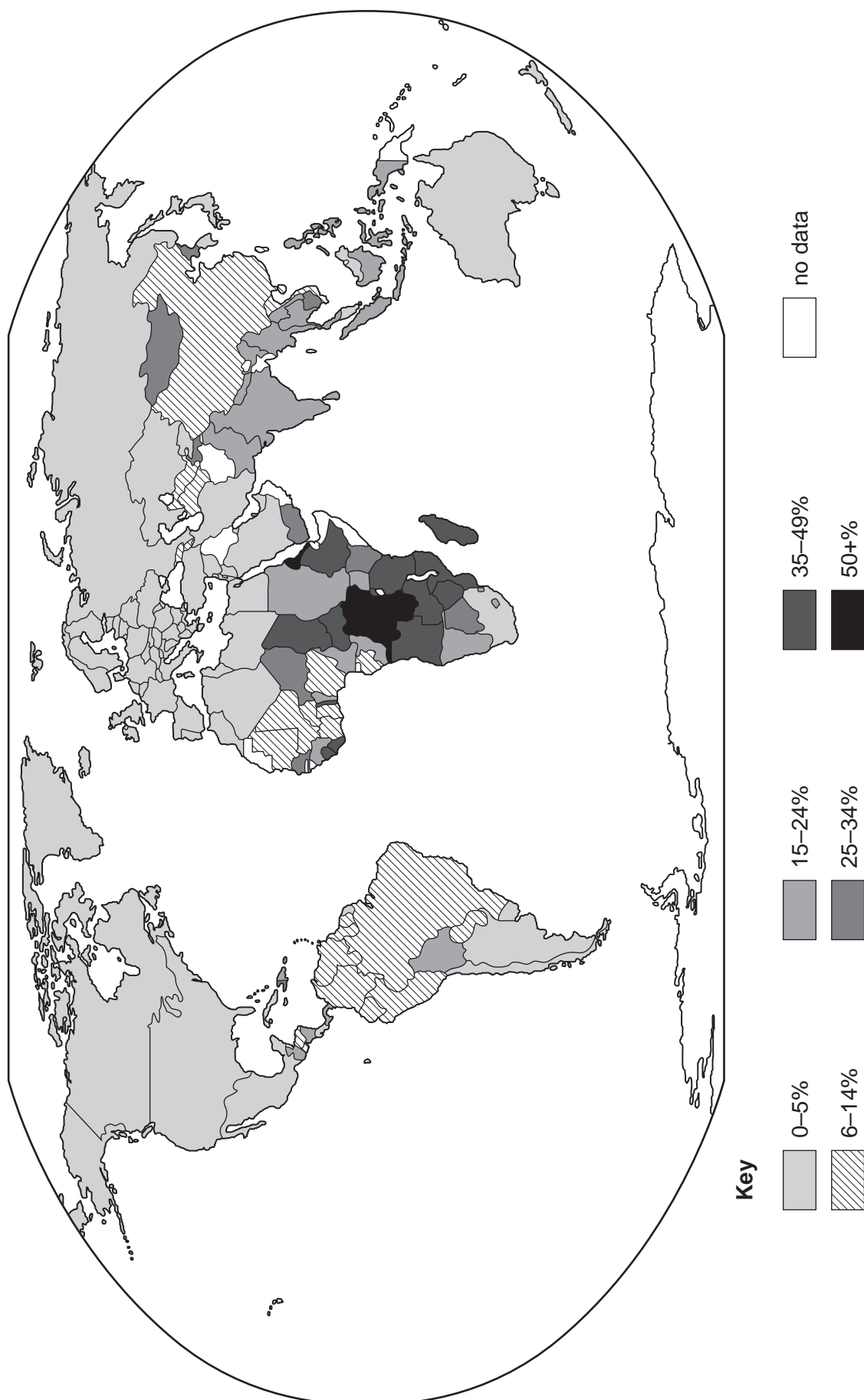


Fig. 3 for Question 4
Percentage of population that experienced food shortage in 2009



Figs 4A and 4B for Question 5

Five largest foreign-born (immigrant) groups in USA and Australia, 2001

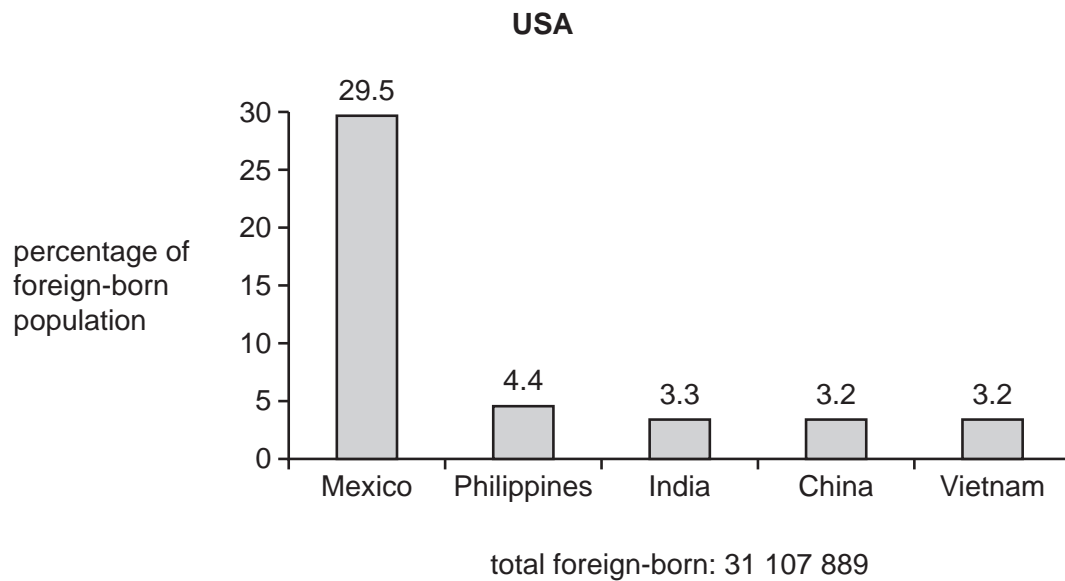


Fig. 4A

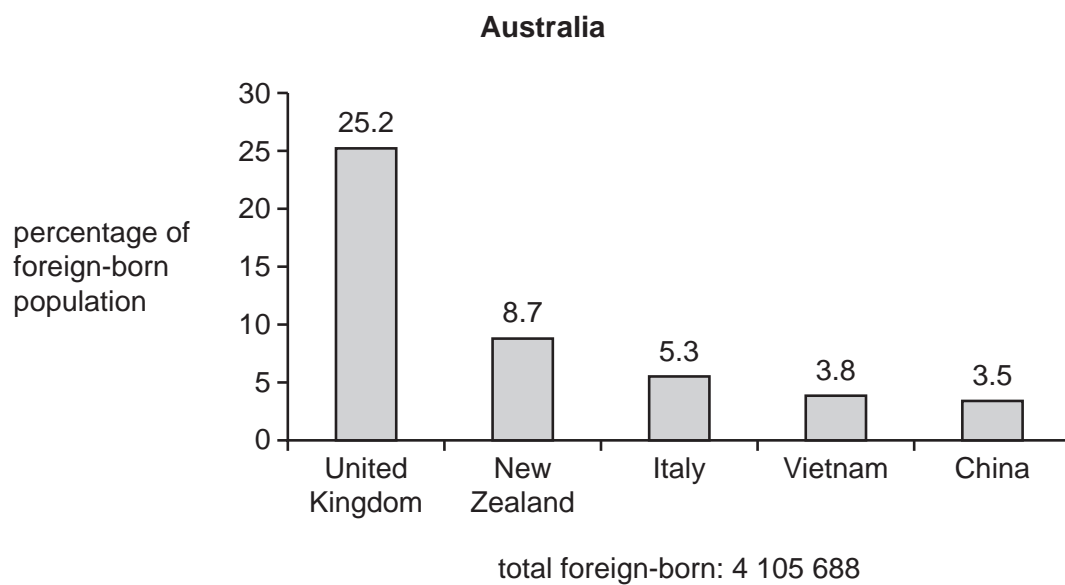
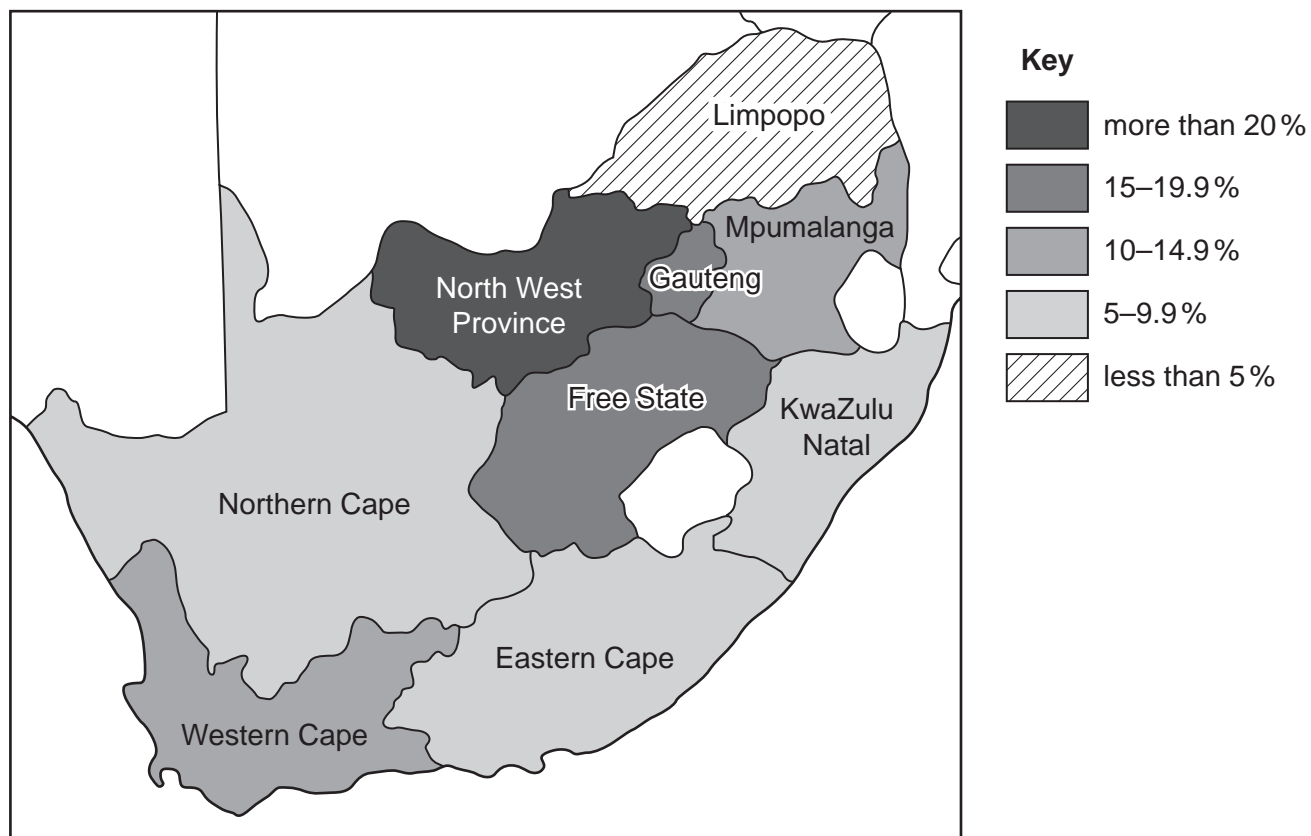


Fig. 4B

Fig. 5 for Question 6

Percentage of the population in each province of South Africa living in squatter settlements (informal housing) in 2007



BLANK PAGE

Permission to reproduce items where third-party owned material protected by copyright is included has been sought and cleared where possible. Every reasonable effort has been made by the publisher (UCLES) to trace copyright holders, but if any items requiring clearance have unwittingly been included, the publisher will be pleased to make amends at the earliest possible opportunity.

University of Cambridge International Examinations is part of the Cambridge Assessment Group. Cambridge Assessment is the brand name of University of Cambridge Local Examinations Syndicate (UCLES), which is itself a department of the University of Cambridge.